



 [Send To Printer](#) [Back To Directions](#)











**Start:** 1401 E Mall Dr  
Holland, OH  
43528-9490 US

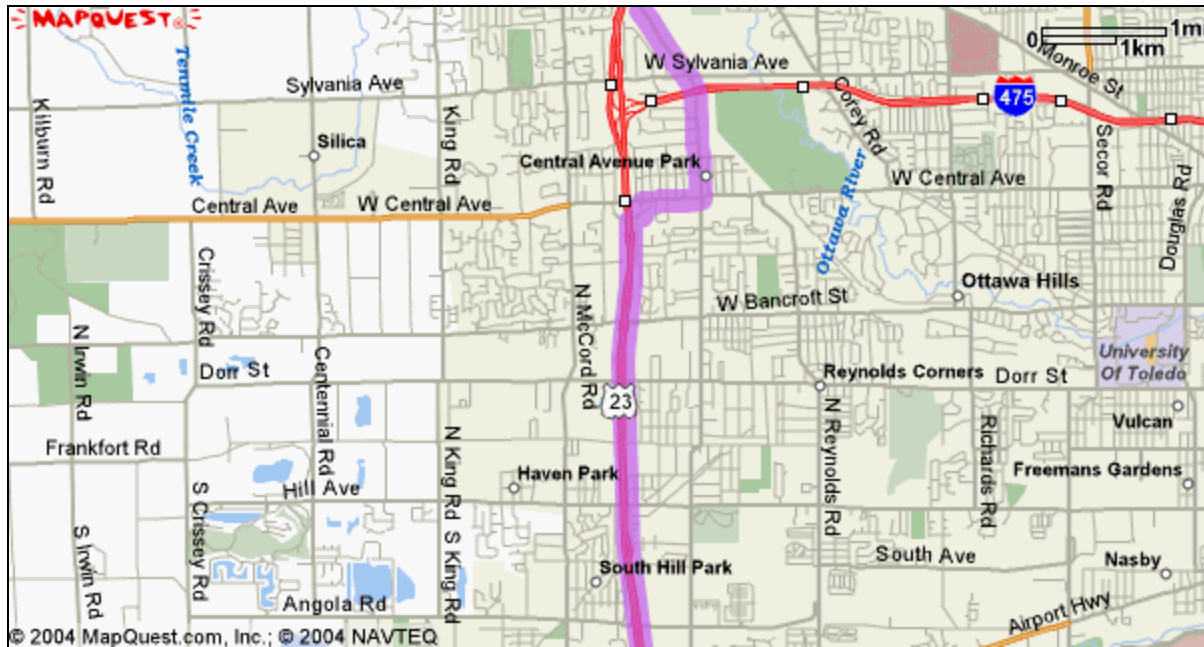
**End:** 6517 Brint Rd  
Sylvania, OH  
43560-3114 US

**Distance:** 8.26 miles

**Total Estimated Time:** 13 minutes

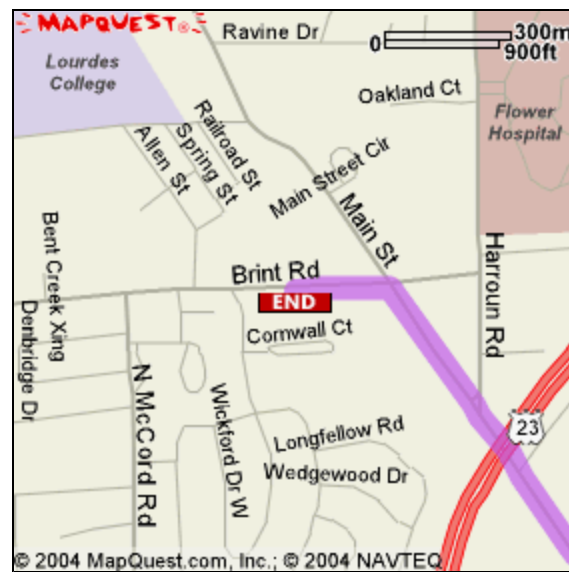
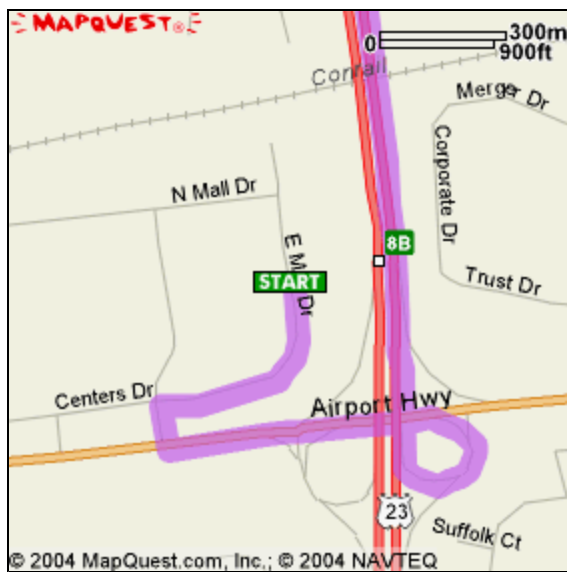


Directions	Distance
 1. Start out going SOUTH on E MALL DR toward CENTERS DR.	0.1 miles
 2. E MALL DR becomes CENTERS DR.	0.1 miles
 3. Turn LEFT onto SPRING MEADOWS DR.	<0.1 miles
 4. Turn LEFT onto AIRPORT HWY/OH-2.	0.3 miles
 5. Merge onto US-23 N/I-475 N toward ANN ARBOR.	4.3 miles
 6. Take the US-20/CENTRAL AVE/OH-120 exit- EXIT 13.	0.3 miles
 7. Turn RIGHT onto W CENTRAL AVE/US-20/OH-120.	0.4 miles
 8. Turn LEFT onto N HOLLAND SYLVANIA RD.	2.1 miles
 9. Turn LEFT onto BRINT RD.	0.1 miles
 <b>End at 6517 Brint Rd, Sylvania, OH 43560-3114 US</b>	



**Start:**  
 1401 E Mall Dr  
 Holland, OH  
 43528-9490 US

**End:**  
 6517 Brint Rd  
 Sylvania, OH  
 43560-3114 US



**Notes:**  
 .....  
 .....  
 .....  
 .....  
 .....

[All rights reserved. Use Subject to License/Copyright](#)  
 These directions are informational only. No representation is made or warranty given as to their content, road conditions or route usability or expeditiousness. User assumes all risk of use. MapQuest and its suppliers assume no responsibility for any loss or delay resulting from such use.